

Prepared by & Return to: Linn County Secondary Road Department, 1888 County Home Road, Marion, IA 52302 (319) 892-6400

RESOLUTION # 2019-1-6

ESTABLISH SPEED LIMIT

WHEREAS, portions of Shellsburg Road and Covington Road are located in the city of Palo and unincorporated Linn County, and

WHEREAS, it is good engineering practice to provide uniform, consistent speed limits.

NOW THEREFORE BE IT RESOLVED by the Board of Supervisors, meeting in regular session, and upon recommendation of the Linn County Engineer that the public would be better served and safety enhanced by changing the speed limit as follows:

- 45mph on Shellsburg Road from west city limits to Blairs Ferry Road in sections 19 & 20-84-8.
- 45mph on Covington Road from just south of 2700 Covington Road north to the Palo city limits in section 29-84-8.

The Board of Supervisors declares these signs to be legal, valid and enforceable and directs the County Engineer to erect said signs in accordance with the provisions of the Code of Iowa.

Moved by Supervisor Rogers Seconded by Supervisor Oleson
that the above resolution be adopted this 9th day of January, 2019 by a vote of 3 aye 0 nay and 0 abstain from voting.

BOARD OF SUPERVISORS
LINN COUNTY, IOWA

Stacy Walker
Chairperson


[Signature]
Vice Chairperson

[Signature]
Supervisor

ATTEST:

[Signature]
Linn County Auditor

[Signature]
Deputy



PALO CITY HALL
2800 Hollenbeck Road
Palo, IA 52324
319-851-2731 ph
319-851-2734 fx
www.cityofpalo.com

Gateway to the Outdoors

RESOLUTION NO. 121718F
SPEED ZONE SHELLSBURG ROAD AND COVINGTON ROAD

A RESOLUTION ADOPTING SPECIAL SPEED ZONE ON SHELLSBURG ROAD AND COVINGTON ROAD FOR THE CITY OF PALO

WHEREAS, the City of Palo has adopted by City Code of Ordinance 63.04 Special Speed Zones to establish the authority of the City Council to set speed zones by resolution.


WHEREAS, the City of Palo has determined the following speed zones identified on the City of Palo Speed Zone Map to be greater than reasonable and unsafe under the conditions.

WHEREAS, The City of Palo and Linn County Secondary Road Department constructed a joint Road Project that included the intersection of Shellsburg Road and Blairs Ferry/Hollenbeck Road to become a four way stop. The four-way intersection requires drivers to slow down to reach a reasonable speed to be able to come to a complete stop. Current speed limit is posted at fifty-five mile per hour (55mph).

WHEREAS, The Palo City Council has determined that the Palo Corporate limits West Shellsburg Road to the south side of 1st Street on Covington Road shall be posted at forty-five miles per hour (45mph). The city shall work with Linn County Secondary Roads to post the following signs; 45mph, speed zone ahead and stop ahead signs.


NOW THEREFORE BE IT RESOLVED BY THE CITY OF PALO, IOWA THAT the Council of City of Palo, Iowa, approves the following Speed Zone to be posted on Shellsburg and Covington Road.

APPROVED AND ADOPTED this 17th day of December, 2018.

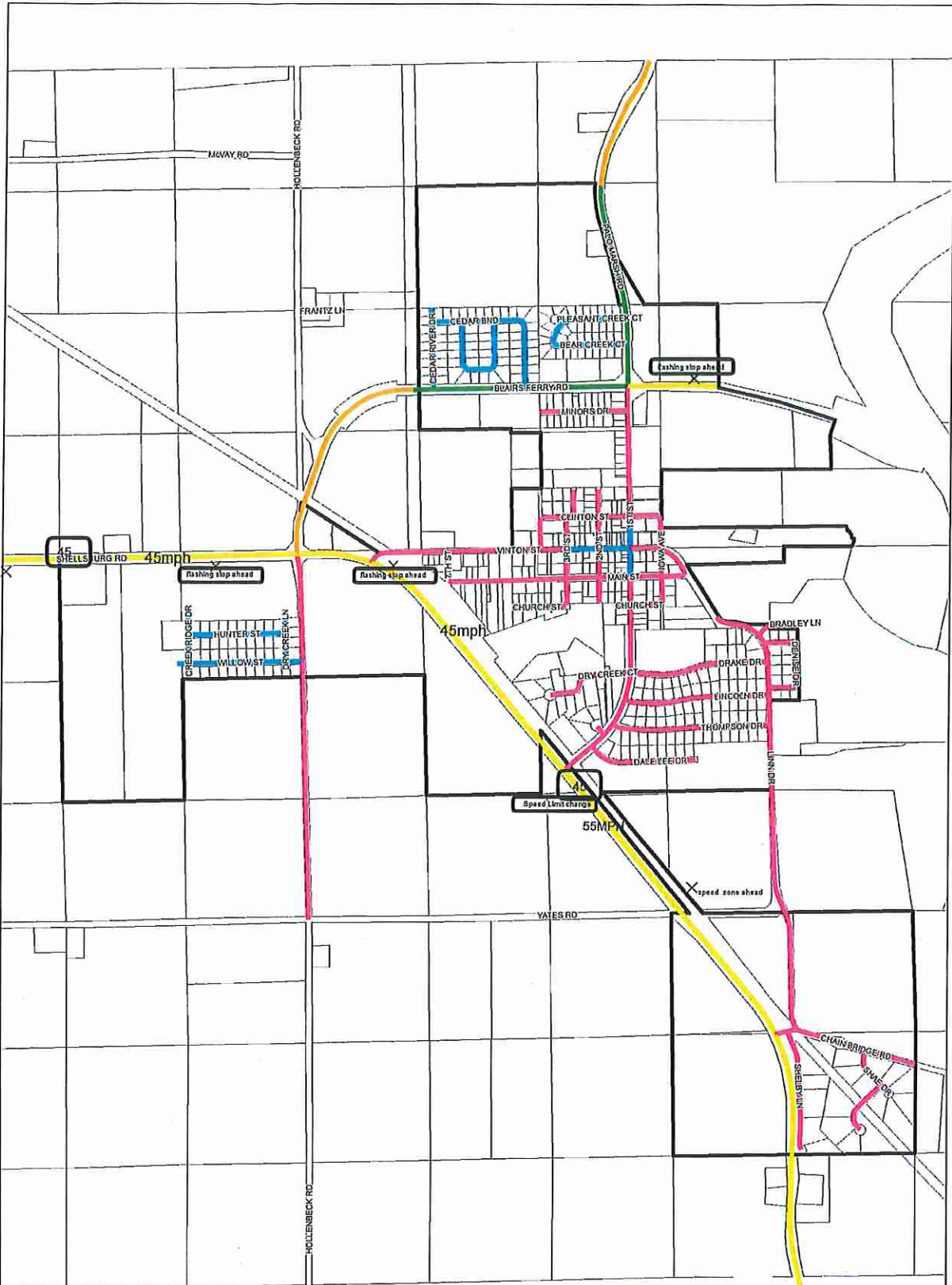


Ryan Scheckel, Mayor

ATTEST:



Trisca Dix, City Clerk



0 250 500 1,000 Feet

Revised: October 2010

ANDERSON-BOGERT
Engineers & Surveyors

THE CITY OF PALO, IA
Palo Speed Zone Map

- LEGEND**
- 20 mph
 - 25 mph
 - 35 mph
 - 45 mph
 - 55 mph

The information contained on this map was compiled from various existing sources and there is no guarantee of its accuracy. All facilities should be field located and locations confirmed before any design or construction work.

Copyright ANDERSON-BOGERT

Speed Resolution

Shellsburg Road & Covington Road
45mph

